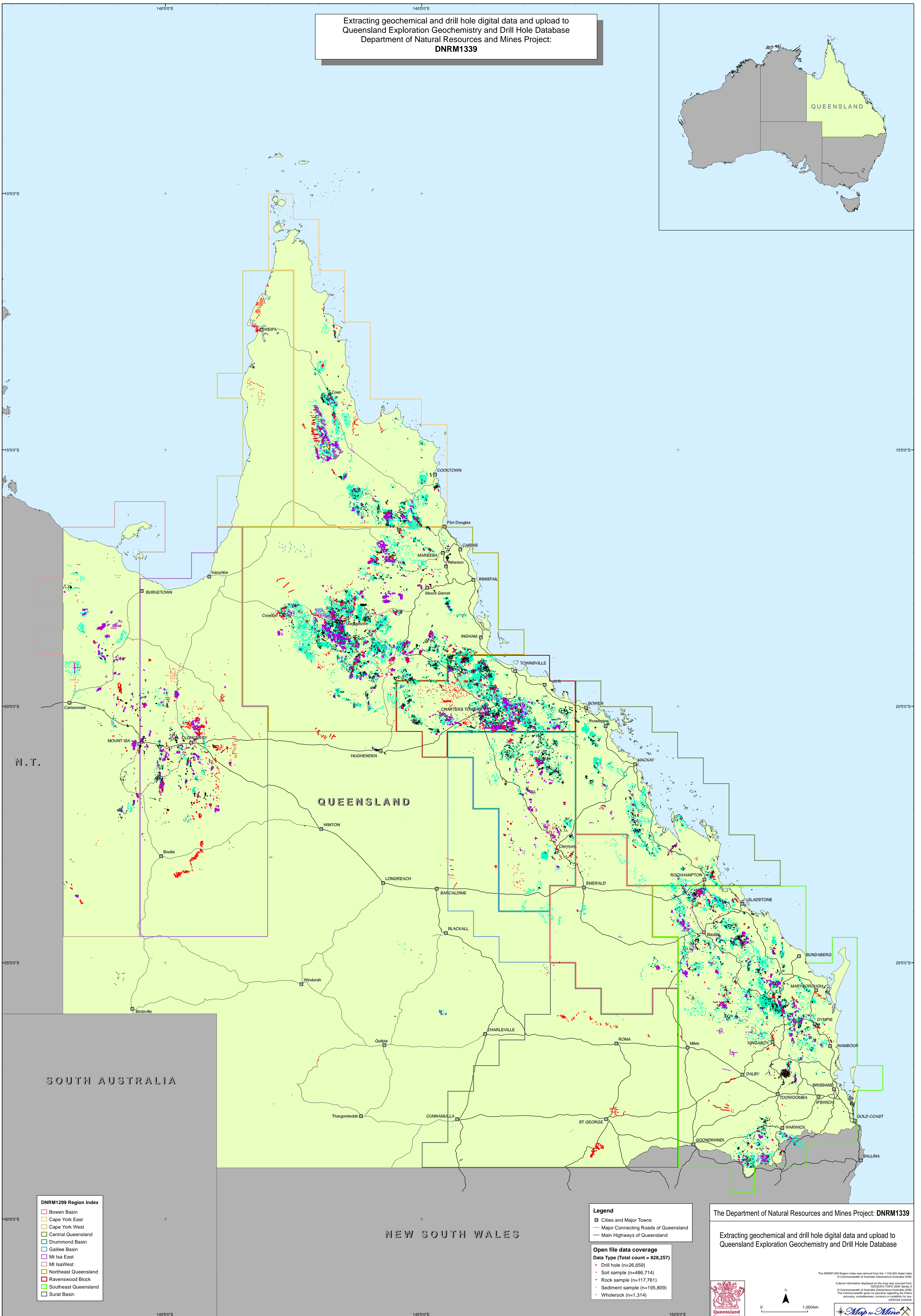
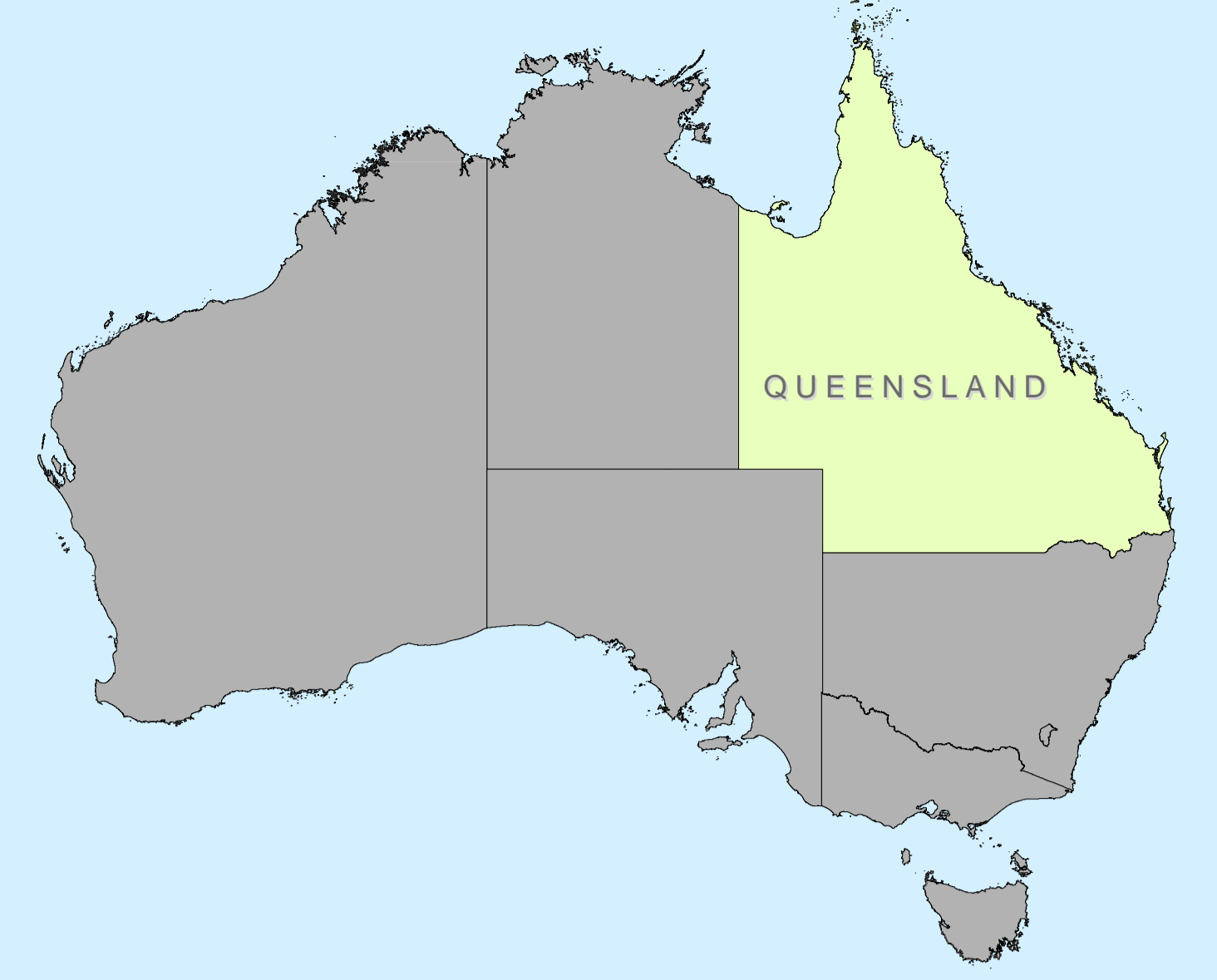


Extracting geochemical and drill hole digital data and upload to Queensland Exploration Geochemistry and Drill Hole Database
 Department of Natural Resources and Mines Project:
DNRM1339


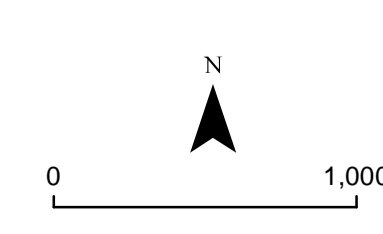



- DNRM1299 Region Index**
- Bowen Basin
 - Cape York East
 - Cape York West
 - Central Queensland
 - Drummond Basin
 - Galilee Basin
 - Mt Isa East
 - Mt Isa West
 - Northeast Queensland
 - Ravenswood Block
 - Southeast Queensland
 - Surat Basin

- Legend**
- Cities and Major Towns
 - Major Connecting Roads of Queensland
 - Main Highways of Queensland
- Open file data coverage**
Data Type (Total count = 828,257)
- Drill hole (n=26,659)
 - Soil sample (n=486,714)
 - Rock sample (n=117,761)
 - Sediment sample (n=195,809)
 - Wholerock (n=1,314)

The Department of Natural Resources and Mines Project: **DNRM1339**

Extracting geochemical and drill hole digital data and upload to Queensland Exploration Geochemistry and Drill Hole Database

The DNRM1339 Region Index was derived from the 1:100,000 sheet index ©Commonwealth of Australia (Geoscience Australia) 2006. Cultural information displayed on the map was sourced from: GEODATA TOPD 2004, Series 2 ©Commonwealth of Australia (Geoscience Australia) 2006. The Commonwealth gives no warranty regarding the Data's accuracy, completeness, currency or suitability for any particular purpose.